
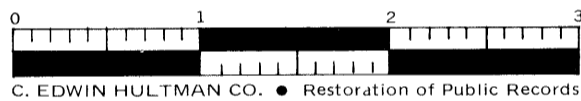



# CUMBERLAND



Field notes of Cumberland town laid out by James Bay. Being in the N.E. quar of Sec. 22. <sup>32</sup> Twp. 9. & R. 10. beginning at the N.E. quar of said town. thence S 75° W 74 rods. Thence S 15° E 24 rods. Thence N 75° E 35 rods Thence N. 15° W. 10 rods. thence N. 75° E. 39 rods. Thence N 15° W 14 rods. to the place of beginning lots in said town. of Cumberland are all 4 rods or 66 ft in width. & 10 rods & 165 ft in length.

State of Ohio Que. Co ss }

before me the subscriber a Justice of the Peace for the county aforesaid personally came the above named James Bay, who as Proprietor of said town of Cumberland acknowledges the above Map or Plat. & Field notes of the survey of the said town of Cumberland to be his act & deed and in testimony where of. I have hereunto set my hand & affixed my seal at Cambridge in the said County of Que this 24th day of Apr. A.D. 1828.

James M Bell J.P. 

Received Apr 24 1828

Recorded May 1 1828

Transcribed from Deed Record Vol. "E" page 432.